

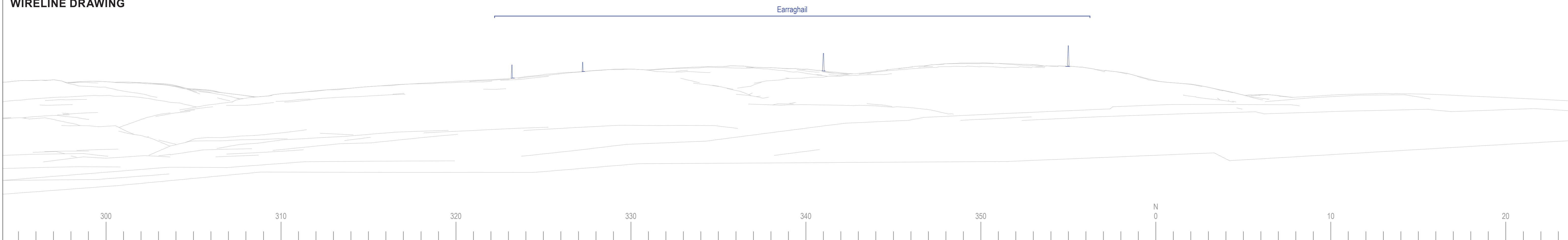
EXTENT OF 50mm FRAME USED TO CONSTRUCT PANORAMA
 EXTENT OF 53.5° PLANAR PANORAMA



BASELINE PHOTOGRAPH

THIS IMAGE PROVIDES LANDSCAPE AND VISUAL CONTEXT ONLY

WIRELINE DRAWING



Date	Dec 2021
Image Size	820 x 130mm
Paper Size	840 x 297mm



Notes:
 1) This visualisation is a cylindrical projection panorama; it provides landscape and visual context only.
 2) This data has been output directly from the wireline model; it ignores screening effects of woodland and other intervening objects.
 3) All directions given as bearings relative to Grid North (BNG).
 4) Location map scale: 1:50,000

Viewpoint Information:
 Grid Reference: 191043E 657480N
 Ground Height: 8.2m AOD
 Direction of Centre of View: 339.10°
 Horizontal Field of View: 99°
 Vertical Field of View: 14.2°
 Principal Distance: 522mm

Photography Information:
 Camera: Sony ILCE-7RM3
 Lens: 50mm Fixed Focal Length
 Camera Height: 1.5m
 Photography Date: 03/09/2021
 Photography Time: 12:52

Layout Information:
 Layout: earraghail.wfl
 Hub Height: 102.5m
 Height to Blade Tip: 180m
 Nearest Visible Turbine: T3 @ 3485m
 Number of Sets of Tips Visible: 4
 Number of Hubs Visible: 0

Wireline Key:

	Earraghail Renewable Energy Development
	Operational / Under Construction
	Consented
	Proposal (each proposal is coloured individually)
	Scoping




Earraghail Renewable Energy Development
Figure 11.3: Kibrannan Chapel and Skipness Castle
 (SM13225)
BASELINE VISUALISATION 11.3a



BASELINE PHOTOGRAPH

THIS IMAGE PROVIDES LANDSCAPE AND VISUAL CONTEXT ONLY

WIRELINE DRAWING



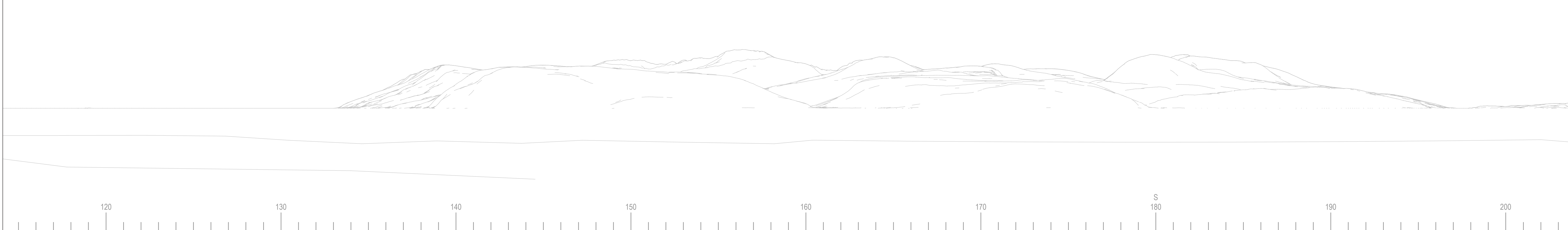
<p>Date Dec 2021</p> <p>Image Size 820 x 130mm</p> <p>Paper Size 840 x 297mm</p>	<p>By DT</p> <p>QA SB</p> <p>Rev -</p>		<p>Notes:</p> <p>1) This visualisation is a cylindrical projection panorama; it provides landscape and visual context only. 2) This data has been output directly from the wireline model; it ignores screening effects of woodland and other intervening objects. 3) All directions given as bearings relative to Grid North (BNG). 4) Location map scale: 1:50,000.</p> <p>Contains Ordnance Survey data © Crown copyright and database right 2021 © Crown copyright. All rights reserved. 2021 Licence number: 100020565</p>	<p>Viewpoint Information:</p> <p>Grid Reference: 191043E 657480N Ground Height: 8.2m AOD Direction of Centre of View: 1 069.10° Horizontal Field of View: 90° Vertical Field of View: 14.2° Principal Distance: 522mm</p>	<p>Photography Information:</p> <p>Camera: Sony ILCE-7RM3 Lens: 50mm Fixed Focal Length Camera Height: 1.5m Photography Date: 03/09/2021 Photography Time: 12:52</p>	<p>Layout Information:</p> <p>Layout: earraghail.wfl Hub Height: 102.5m Height to Blade Tip: 180m Nearest Visible Turbine: T3 @ 3485m Number of Sets of Tips Visible: 4 Number of Hubs Visible: 0</p>	<p>Wireline Key:</p> <ul style="list-style-type: none"> Earraghail Renewable Energy Development Operational / Under Construction Consented Proposal (each proposal is coloured individually) Scoping 		<p>Earraghail Renewable Energy Development</p> <p>Figure 11.3: Kibrannan Chapel and Skipness Castle (SM13225)</p> <p>BASELINE VISUALISATION 11.3b</p>
--	--	--	--	---	---	---	---	--	--



BASELINE PHOTOGRAPH

THIS IMAGE PROVIDES LANDSCAPE AND VISUAL CONTEXT ONLY

WIRELINE DRAWING



Date	Dec 2021
Image Size	820 x 130mm
Paper Size	840 x 297mm



Notes:
 1) This visualisation is a cylindrical projection panorama; it provides landscape and visual context only.
 2) This data has been output directly from the wireline model; it ignores screening effects of woodland and other intervening objects.
 3) All directions given as bearings relative to Grid North (BNG).
 4) Location map scale: 1:50,000

Contains Ordnance Survey data © Crown copyright and database right 2021
 © Crown copyright. All rights reserved. 2021 Licence number: 100020565

Viewpoint Information:
 Grid Reference: 191043E 657480N
 Ground Height: 8.2m AOD
 Direction of Centre of View: 159.10°
 Horizontal Field of View: 90°
 Vertical Field of View: 14.2°
 Principal Distance: 522mm

Photography Information:
 Camera: Sony ILCE-7RM3
 Lens: 50mm Fixed Focal Length
 Camera Height: 1.5m
 Photography Date: 03/09/2021
 Photography Time: 12:52

Layout Information:
 Layout: earraghail.wfl
 Hub Height: 102.5m
 Height to Blade Tip: 180m
 Nearest Visible Turbine: T3 @ 3485m
 Number of Sets of Tips Visible: 4
 Number of Hubs Visible: 0

Wireline Key:

	Earraghail Renewable Energy Development
	Operational / Under Construction
	Consented
	Proposal (each proposal is coloured individually)
	Scoping



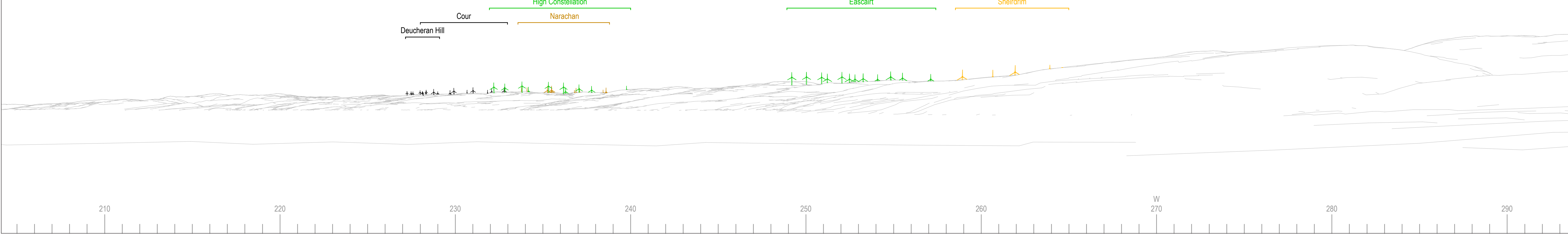
Earraghail Renewable Energy Development
Figure 11.3: Kibrannan Chapel and Skipness Castle (SM13225)
BASELINE VISUALISATION 11.3c



BASELINE PHOTOGRAPH

THIS IMAGE PROVIDES LANDSCAPE AND VISUAL CONTEXT ONLY

WIRELINE DRAWING



Date Dec 2021	By DT	
Image Size 820 x 130mm	QA SB	
Paper Size 840 x 297mm	Rev -	

Notes:
 1) This visualisation is a cylindrical projection panorama; it provides landscape and visual context only.
 2) This data has been output directly from the wireline model; it ignores screening effects of woodland and other intervening objects.
 3) All directions given as bearings relative to Grid North (BNG).
 4) Location map scale: 1:50,000

Viewpoint Information:
 Grid Reference: 191043E 657480N
 Ground Height: 8.2m AOD
 Direction of Centre of View: 249.10°
 Horizontal Field of View: 90°
 Vertical Field of View: 14.2°
 Principal Distance: 522mm

Photography Information:
 Camera: Sony ILCE-7RM3
 Lens: 50mm Fixed Focal Length
 Camera Height: 1.5m
 Photography Date: 03/09/2021
 Photography Time: 12:52


Layout Information:
 Layout: earraghail.wfl
 Hub Height: 102.5m
 Height to Blade Tip: 180m
 Nearest Visible Turbine: T3 @ 3485m
 Number of Sets of Tips Visible: 4
 Number of Hubs Visible: 0

Wireline Key:

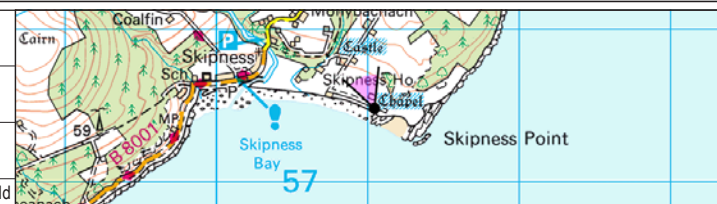
	Earraghail Renewable Energy Development
	Operational / Under Construction
	Consented
	Proposal (each proposal is coloured individually)
	Scoping



Earraghail Renewable Energy Development
Figure 11.3: Kibrannan Chapel and Skipness Castle (SM13225)
 BASELINE VISUALISATION 11.3d



Date Dec 2021	By DT
Image Size 820 x 260mm	QA SB
Paper Size 840 x 297mm	Rev -




Notes:
 1) This visualisation is a planar projection panorama. View flat at a comfortable arm's length.
 2) This data has been output directly from the wireline model. It ignores screening effects of woodland and other intervening objects.
 3) All directions given as bearings relative to Grid North (BNG).
 4) Location map scale: 1:50,000

Contains Ordnance Survey data © Crown copyright and database right 2021
 © Crown copyright. All rights reserved. 2021 Licence number: 100020565

Viewpoint Information:
 Grid Reference: 191043E 657480N
 Ground Height: 8.2m AOD
 Direction of Centre of View: ³ 339.10°
 Horizontal Field of View: 53.5°
 Vertical Field of View: 18.2°
 Principal Distance: 812.5mm

Layout Information:
 Layout: earraghail.wfl
 Hub Height: 102.5m
 Height to Blade Tip: 180m
 Nearest Visible Turbine: T3 @ 3485m
 Number of Sets of Tips Visible: ² 4
 Number of Hubs Visible: ² 0

Wireline Key:
 Earraghail Renewable Energy Development



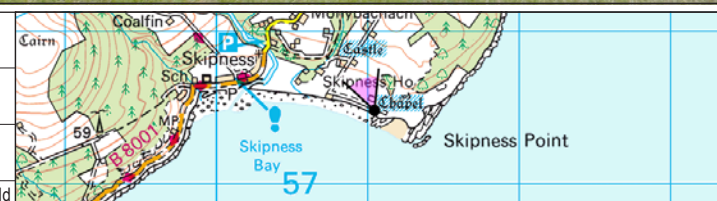
Earraghail Renewable Energy Development
Figure 11.3: Kibrannan Chapel and Skipness Castle (SM13225)
WIRELINE VISUALISATION 11.3e



PHOTOMONTAGE

VIEW FLAT AT A COMFORTABLE ARM'S LENGTH
IF VIEWING THIS IMAGE ON A SCREEN, ENLARGE TO FULL SCREEN HEIGHT

Date	By
Dec 2021	DT
Image Size	QA
820 x 260mm	SB
Paper Size	Rev
840 x 297mm	-



Notes:

- 1) This visualisation is a planar projection panorama. View flat at a comfortable arm's length.
- 2) This data has been output directly from the wireline model. It ignores screening effects of woodland and other intervening objects.
- 3) All directions given as bearings relative to Grid North (BNG).
- 4) Location map scale: 1:50,000.

Contains Ordnance Survey data © Crown copyright and database right 2021
© Crown copyright. All rights reserved. 2021 Licence number: 100020565

Viewpoint Information:

Grid Reference: 191043E 657480N
 Ground Height: 8.2m AOD
 Direction of Centre of View: 339.10°
 Horizontal Field of View: 53.5°
 Vertical Field of View: 18.2°
 Principal Distance: 812.5mm

Photography Information:

Camera: Sony ILCE-7RM3
 Lens: 50mm Fixed Focal Length
 Camera Height: 1.5m
 Photography Date: 03/09/2021
 Photography Time: 12:52

Layout Information:

Layout: earraghail.wfl
 Hub Height: 102.5m
 Height to Blade Tip: 180m
 Nearest Visible Turbine: T3 @ 3485m
 Number of Sets of Tips Visible: 4
 Number of Hubs Visible: 0



Earraghail Renewable Energy Development
Figure 11.3: Kibrannan Chapel and Skipness Castle (SM13225)
 PHOTOMONTAGE VISUALISATION 11.3f